

MAPPING AUTO TRANSPORT:

Vehicle Moves Across the U.S.



The movement of vehicles across the U.S. tells a fascinating story about demand, strategy, and industry trends. Understanding these patterns is essential to planning smarter, more profitable operations. See how data reveals the top origins, destinations, and lanes shaping the landscape of auto transport today.

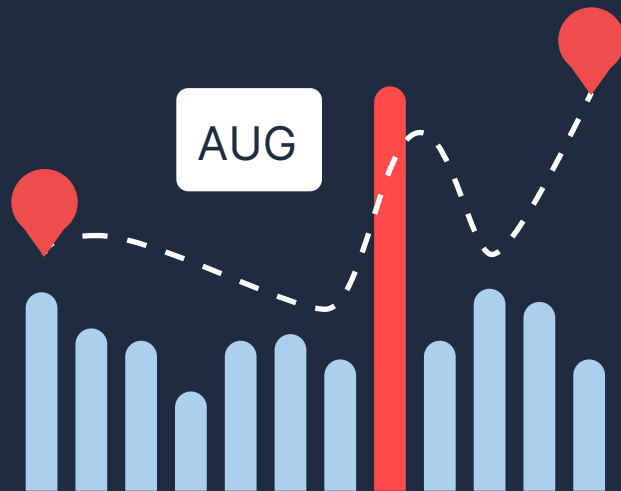
How Vehicles Are Moving Across the Country

Super Dispatch facilitated the transport of millions of vehicles in 2024, revealing key trends that reflect the heartbeat of the auto transport industry.



Peak Activity: October saw the highest volume of vehicle moves, correlating with seasonal demand surges.

Miles Traveled: August recorded the highest number of miles driven, showcasing the scale of long-haul transport.



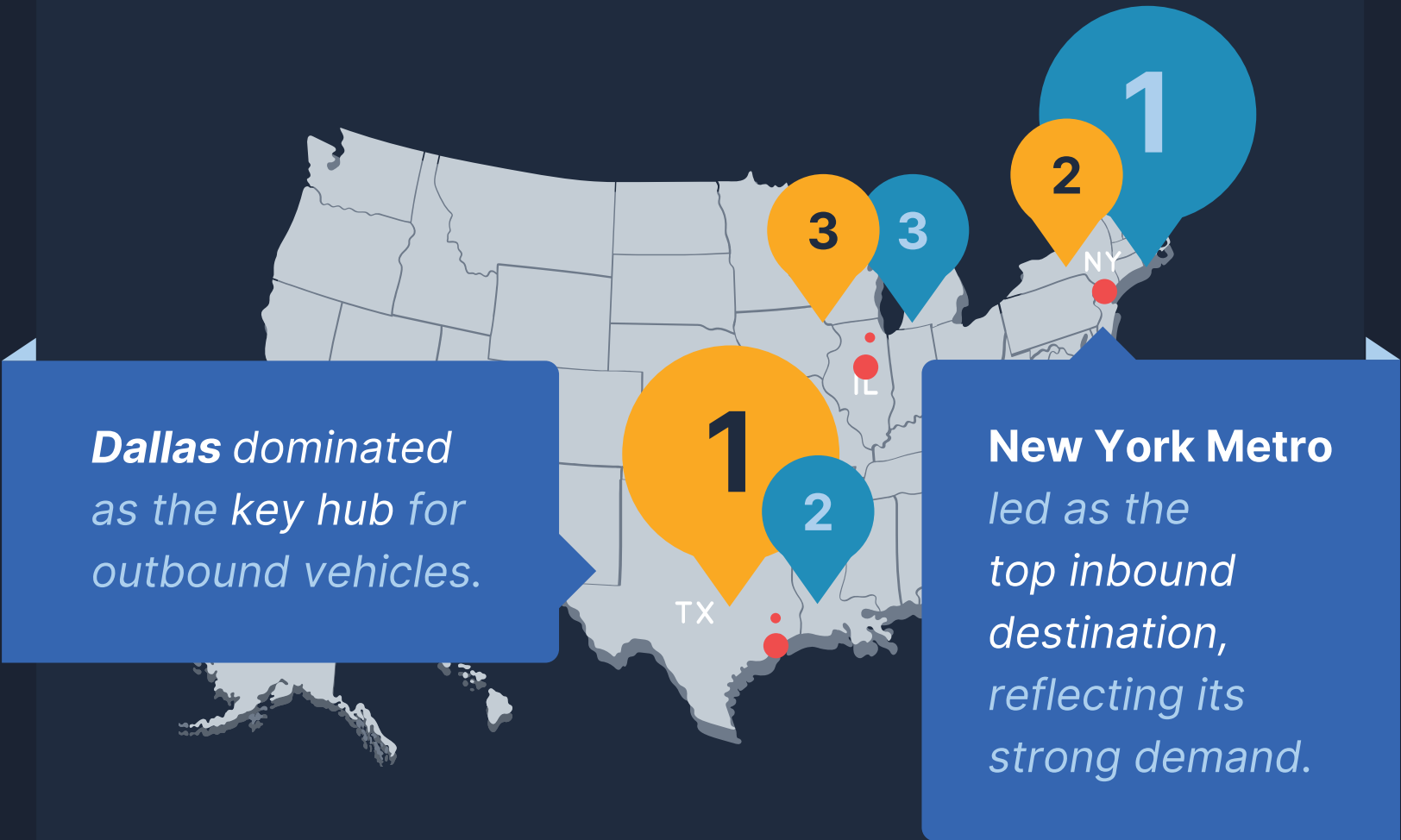
Top Metro Hubs for Vehicle Transport

Leading Origin Cities:

- 1. Dallas Metro
- 2. New York Metro
- 3. Chicago Metro

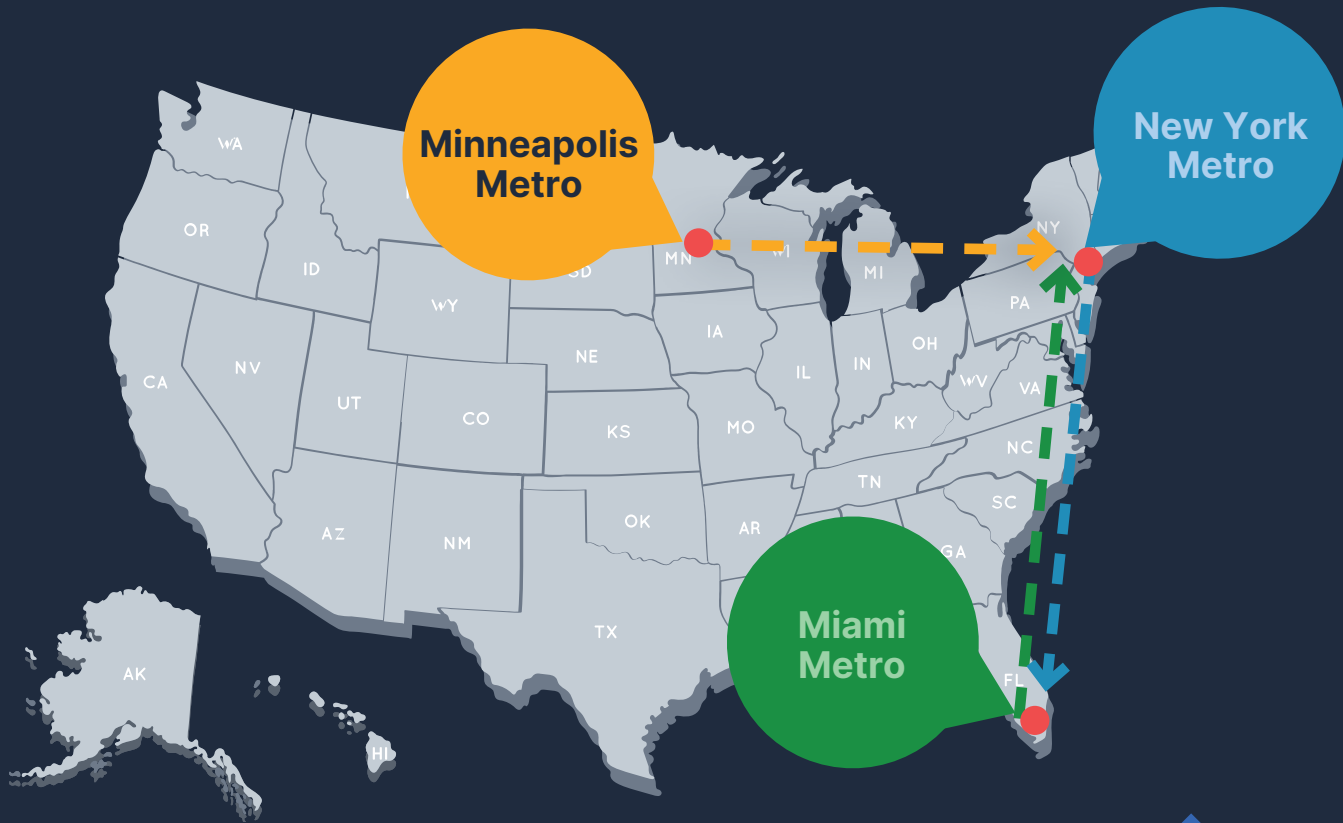
Top Destination Cities:

- 1. New York Metro
- 2. Dallas Metro
- 3. Chicago Metro



High-Traffic Routes

The industry’s activity flows through critical lanes, with demand defining these hotspots for vehicle moves.



New York-Miami routes emerged as the busiest, reflecting the strong vehicle movement between the Northeast and Southeast.

[Download Super Moves Report](#)

Get the Full Picture

Explore deeper insights on metro trends, seasonal activity, and the most impactful transport lanes shaping the market. Don't miss your opportunity to leverage this industry-leading data for smarter strategies and better outcomes. **The Super Moves: Auto Transport Report** is your key to unlocking additional insights that will keep you ahead in auto transport!

